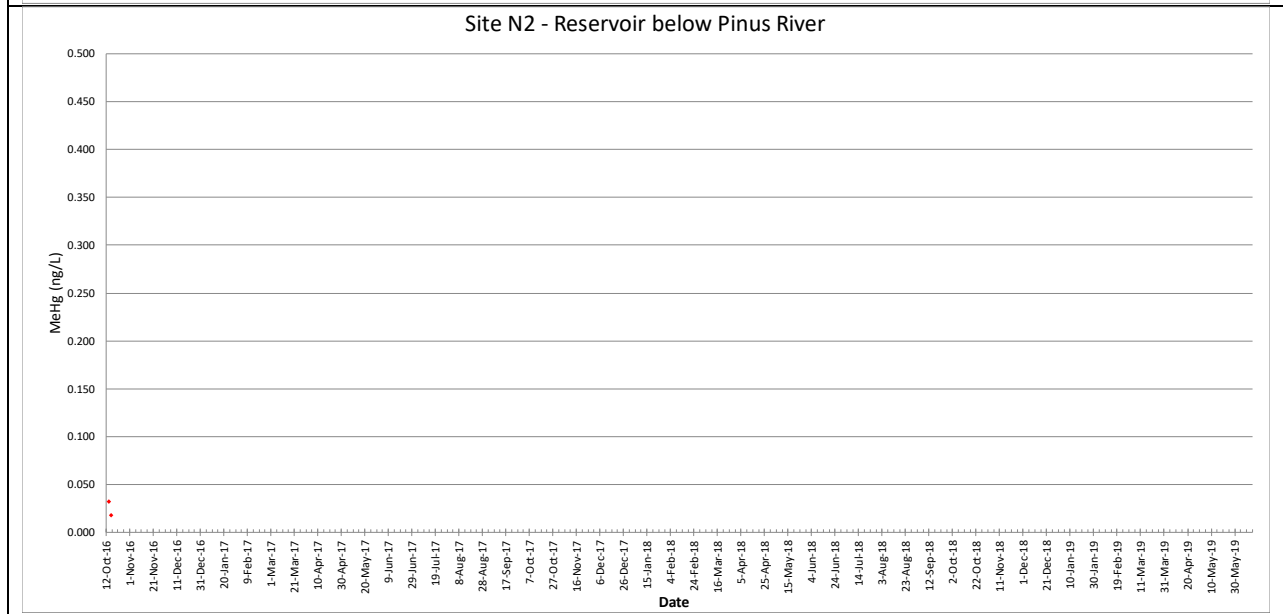
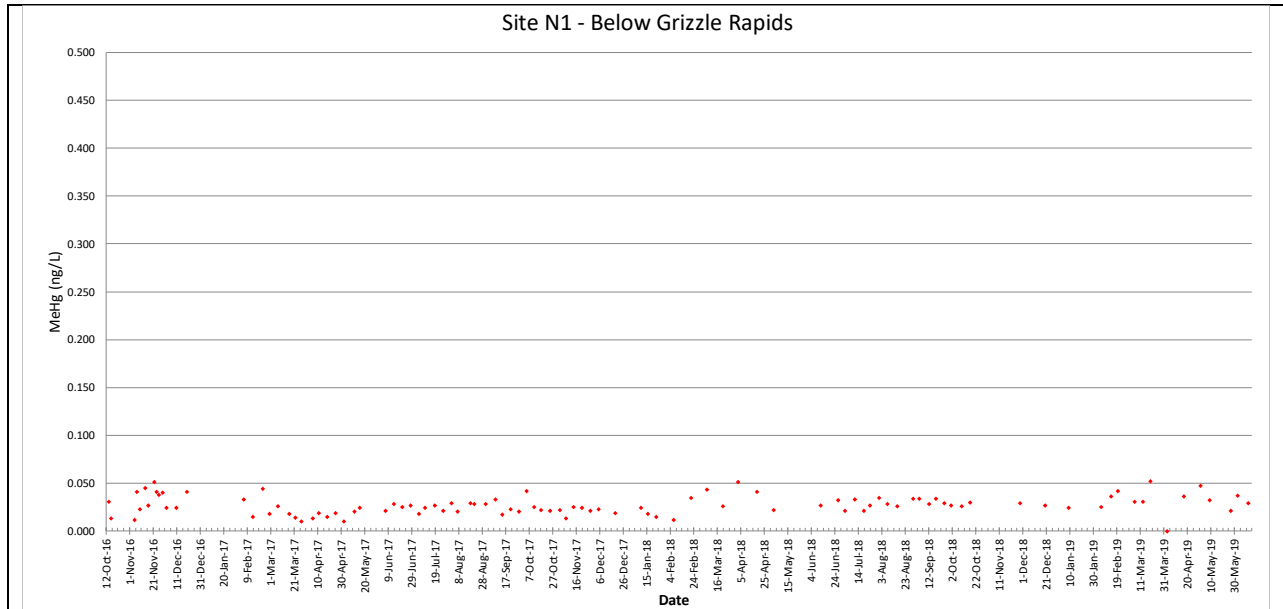
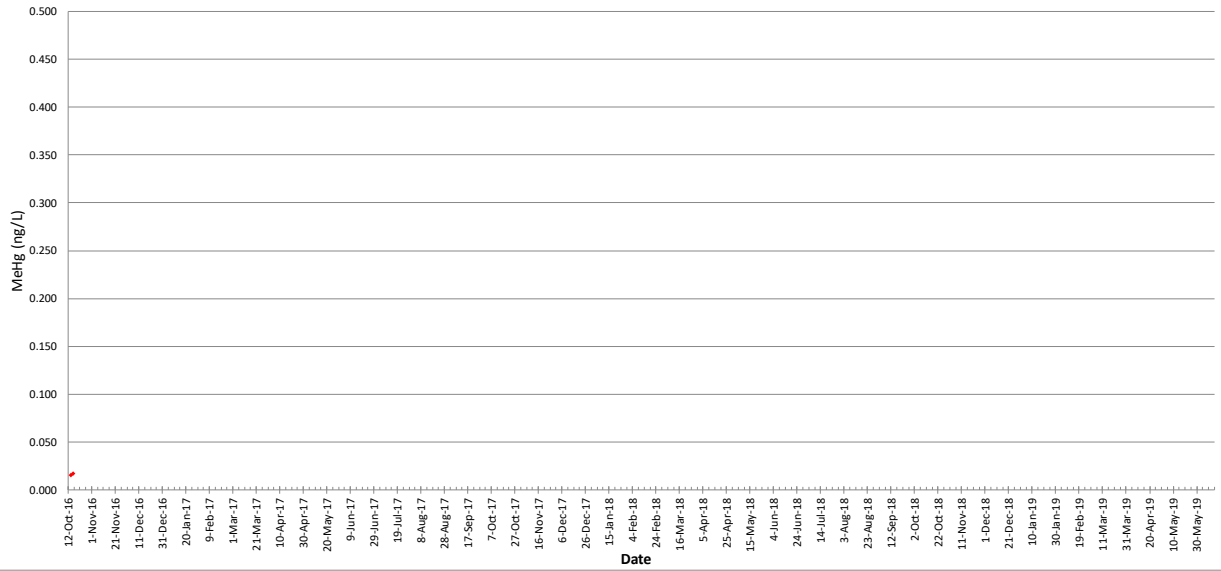


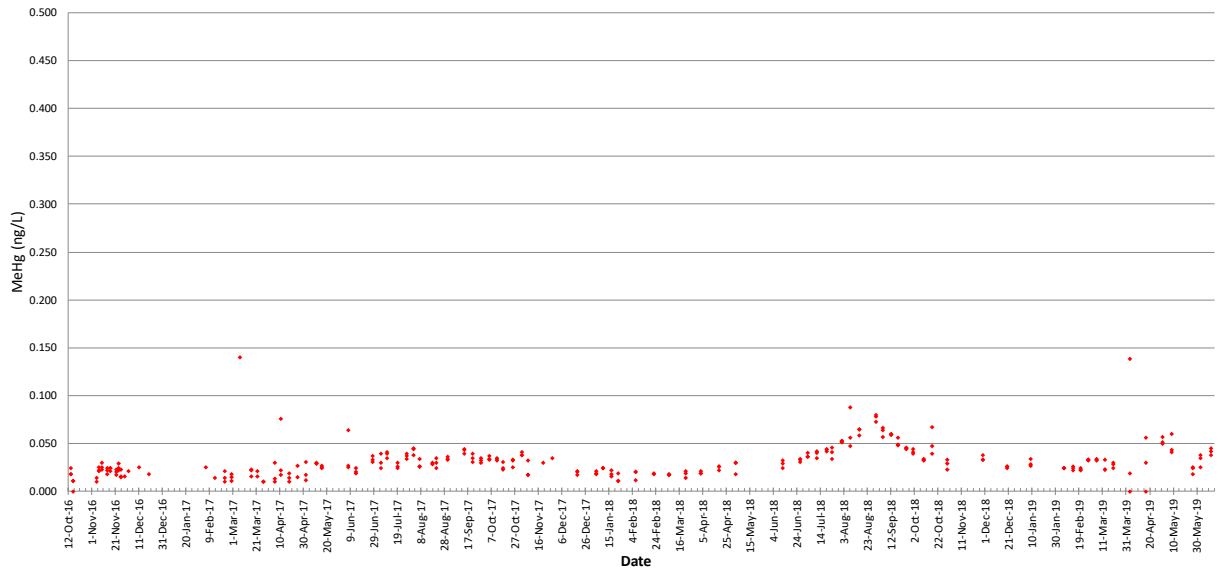
# Total Methylmercury (ng/L) in Water



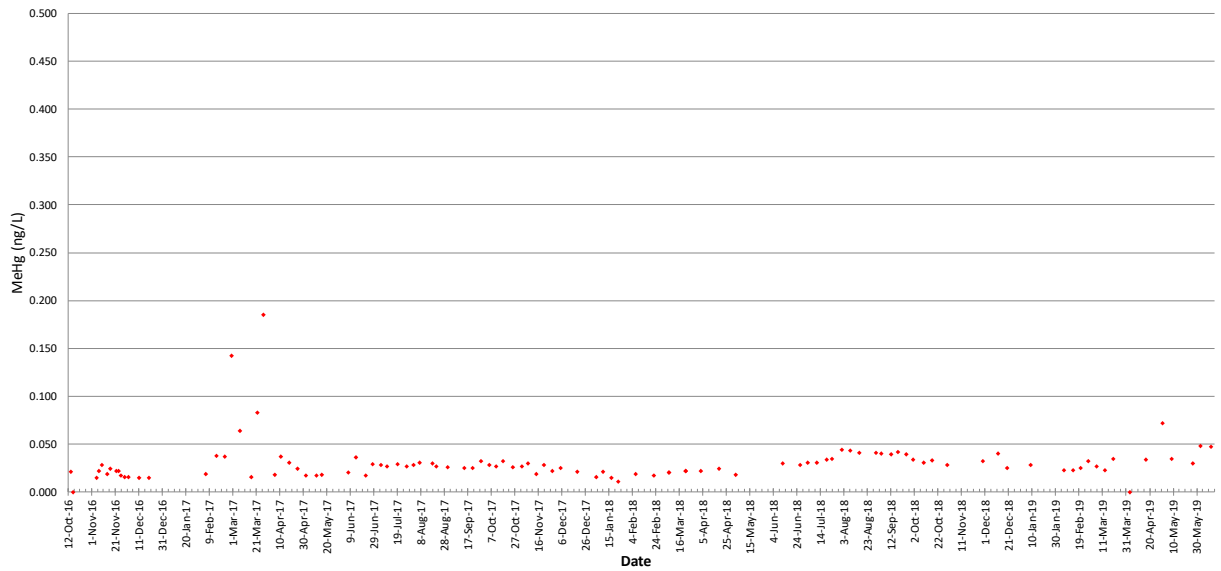
Site N3 - Reservoir between Pinus River and Upper Brook



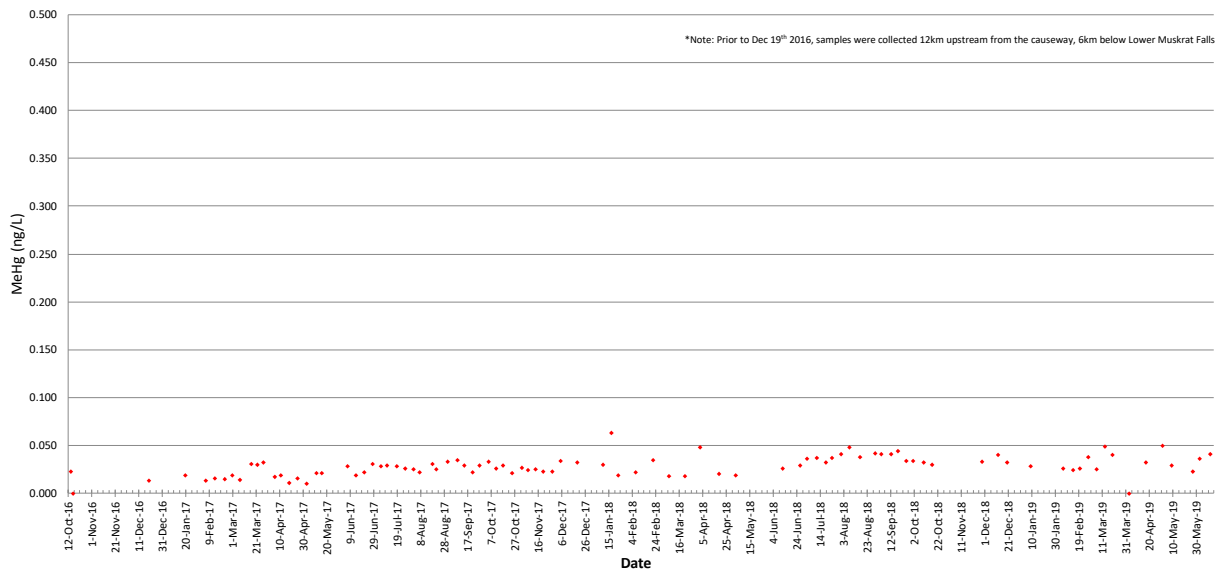
Site N4 - Above Muskrat Falls (Sampled at Multiple Depths)



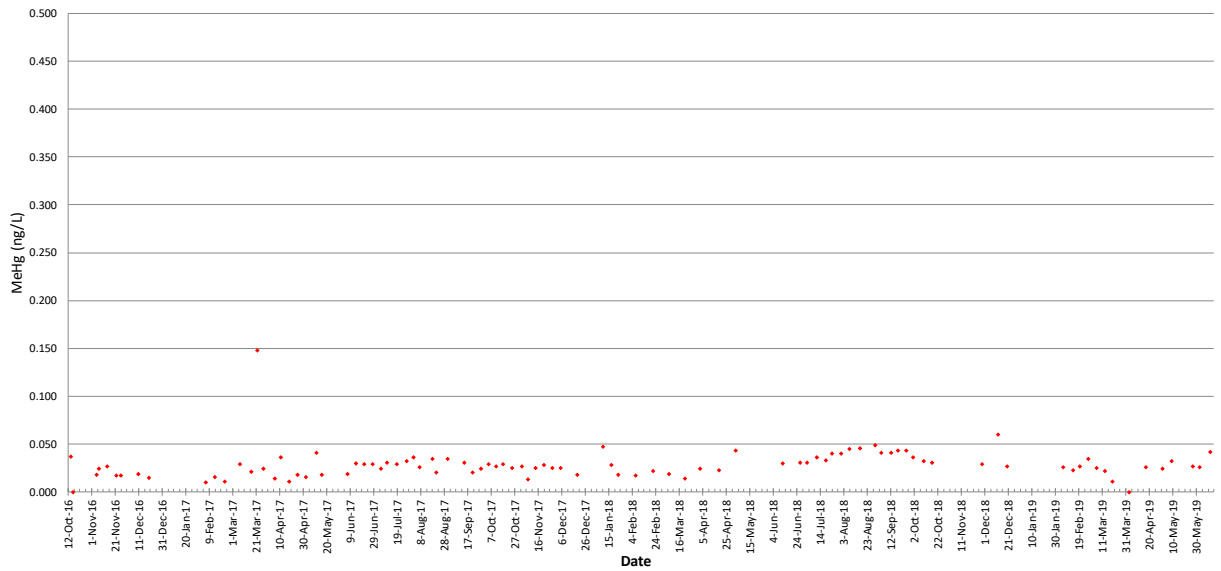
Site N5 - Below Muskrat Falls



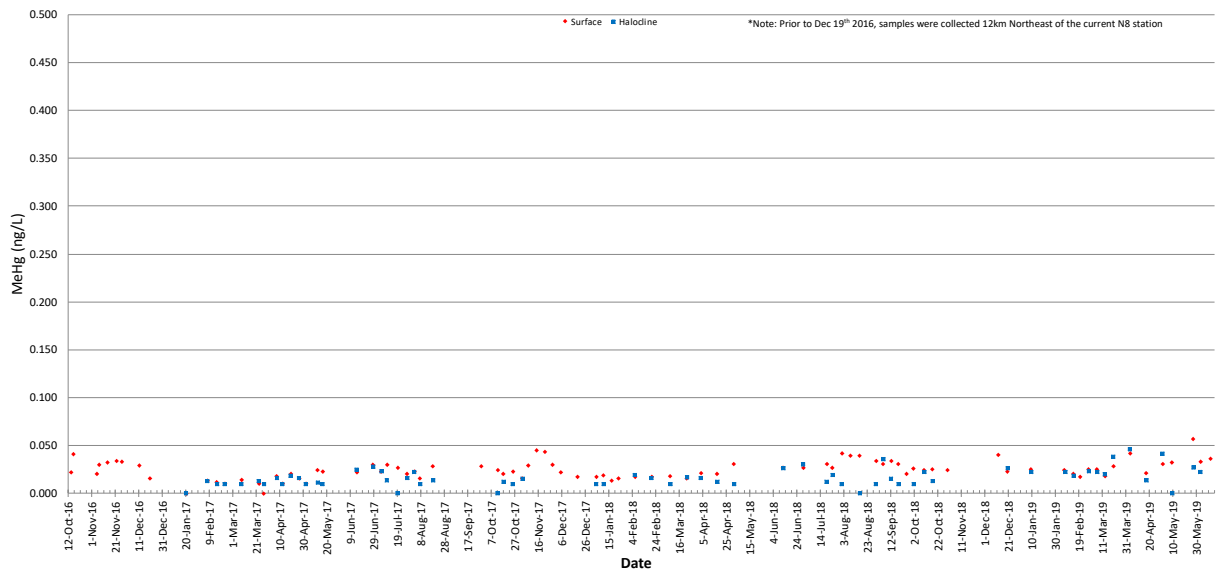
Site N6 - Causeway



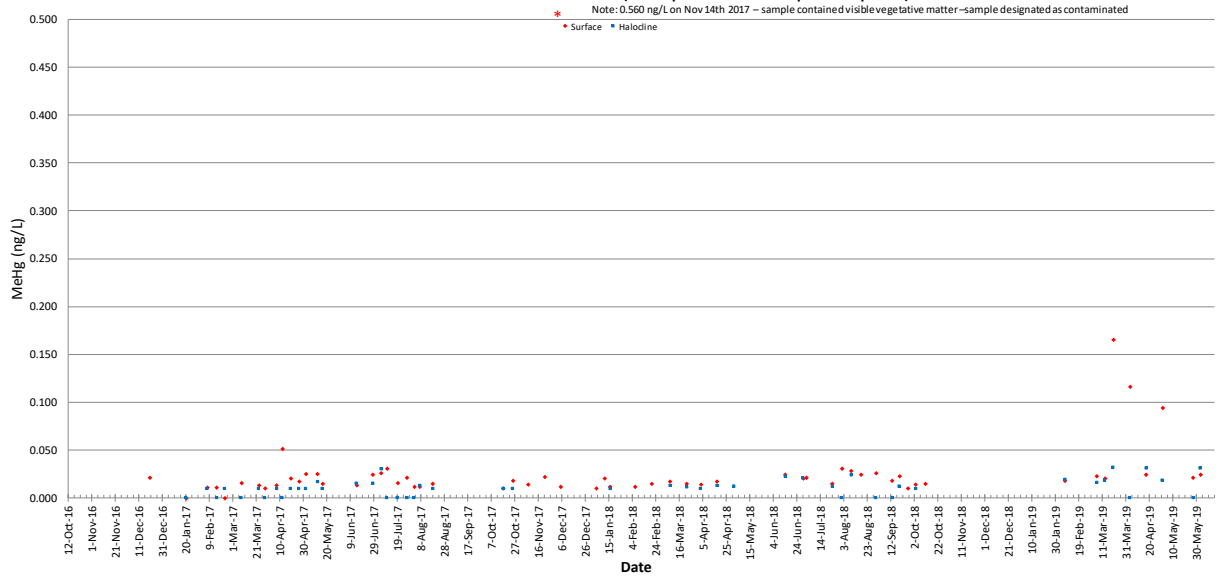
### Site N7 - English Point



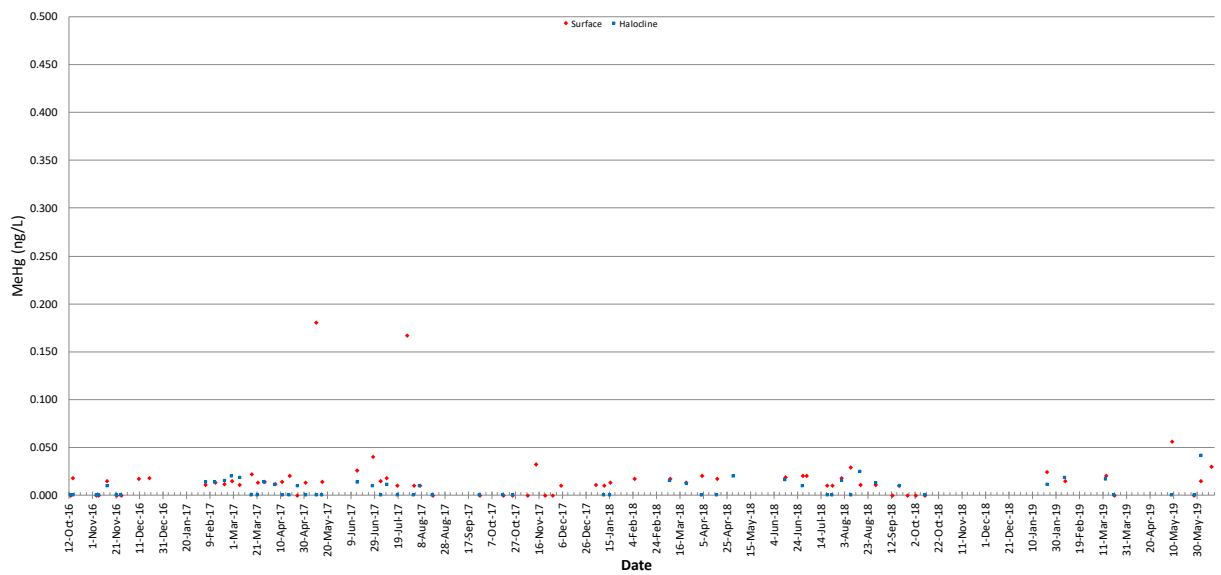
### Site N8 - Goose Bay East of Rabbit Island (Sampled at Multiple Depths)



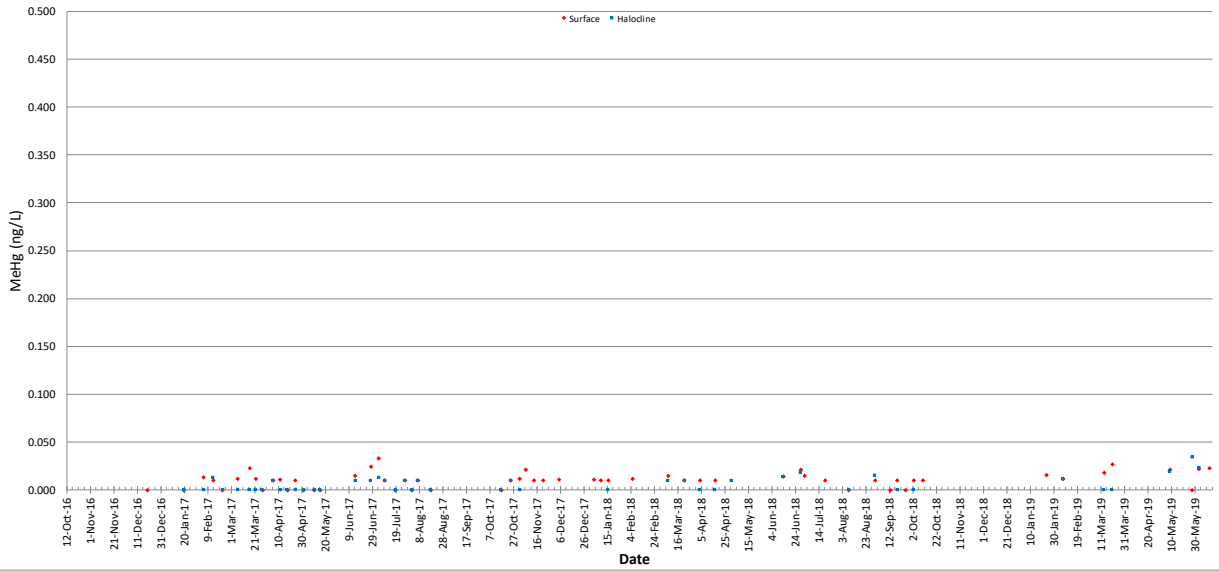
### Site N9 - Inflow to Lake Melville (Sampled at Multiple Depths)



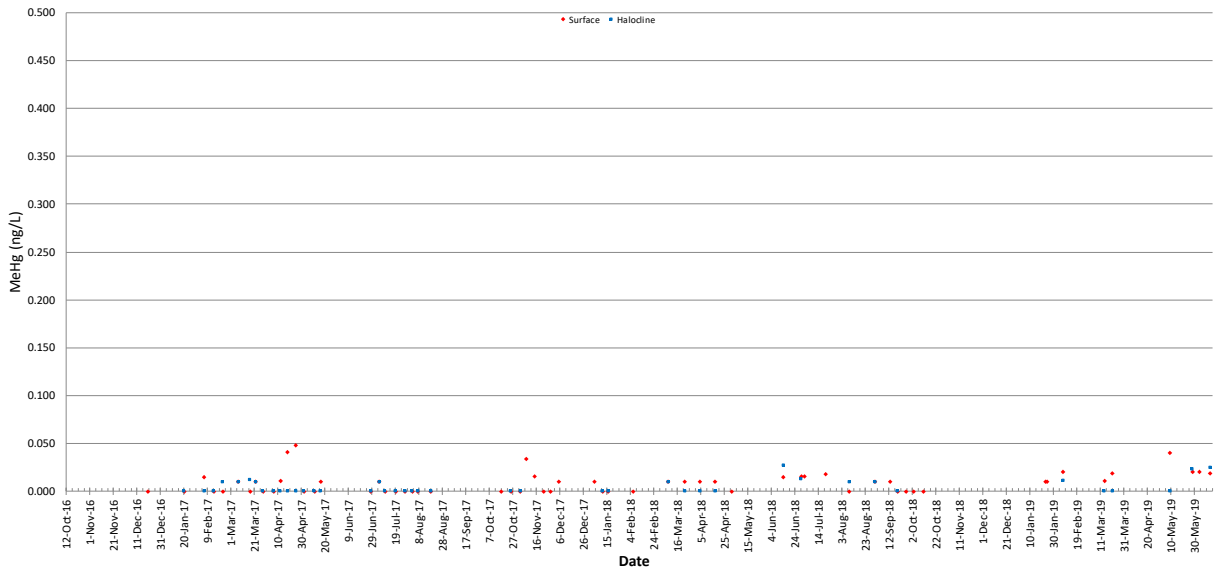
### Site N10 - Middle of Lake Melville (Sampled at Multiple Depths)



Site N11 - Middle of Lake Melville (Sampled at Multiple Depths)



Site N12 - Northeastern Lake Melville near Neveisik Island (Sampled at Multiple Depths)



Site N13 - Near Rigolet (Lake Outflow)

