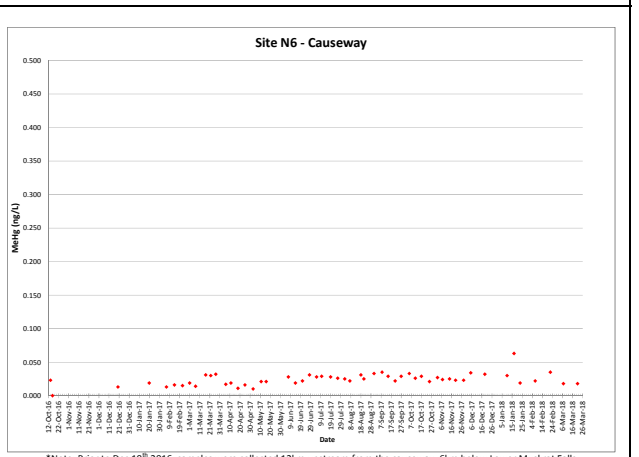
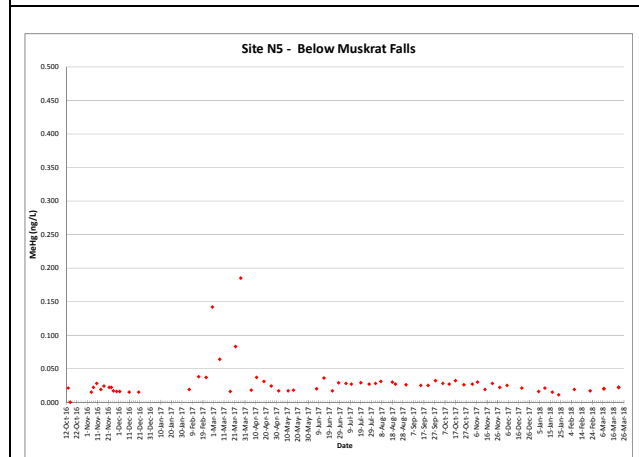
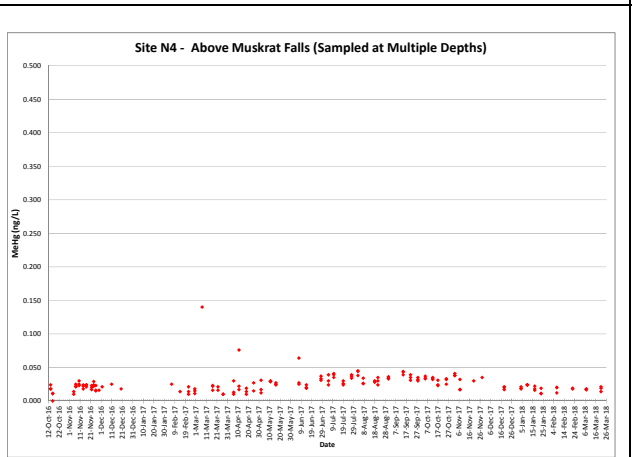
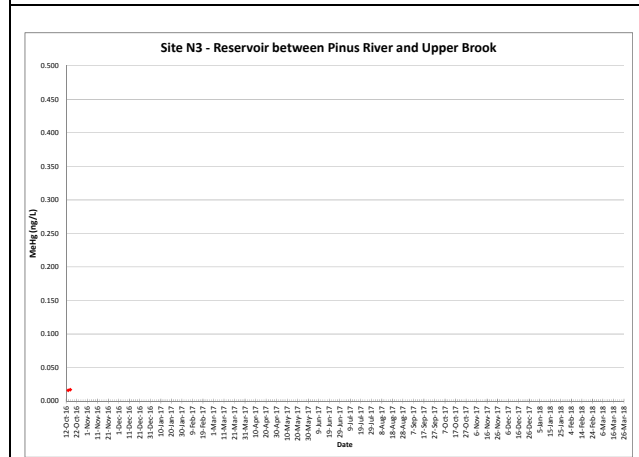
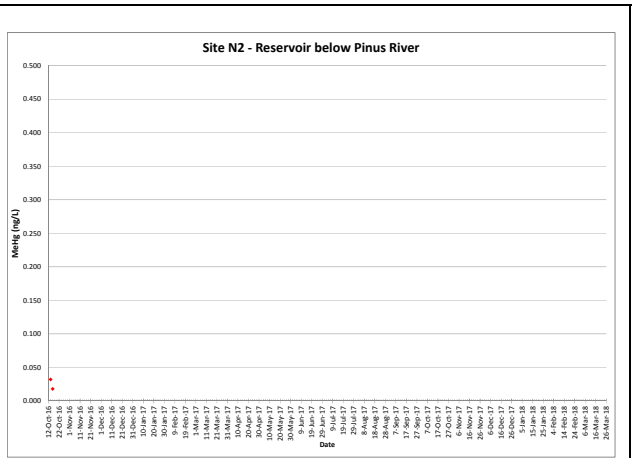
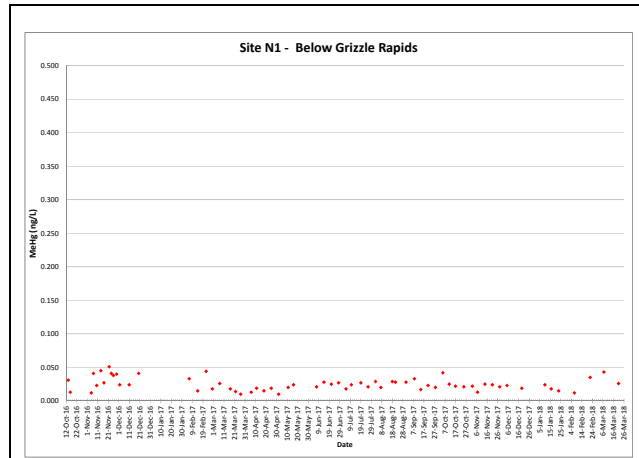
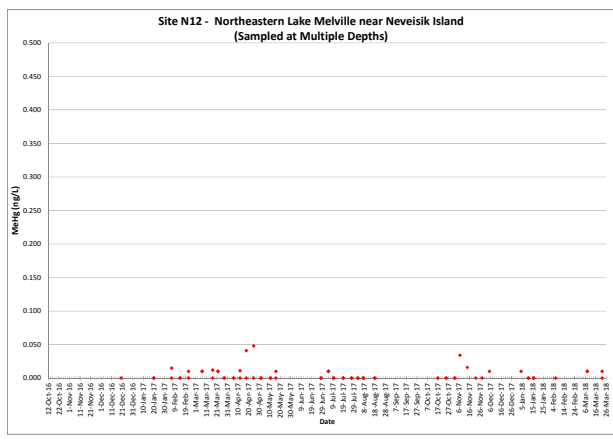
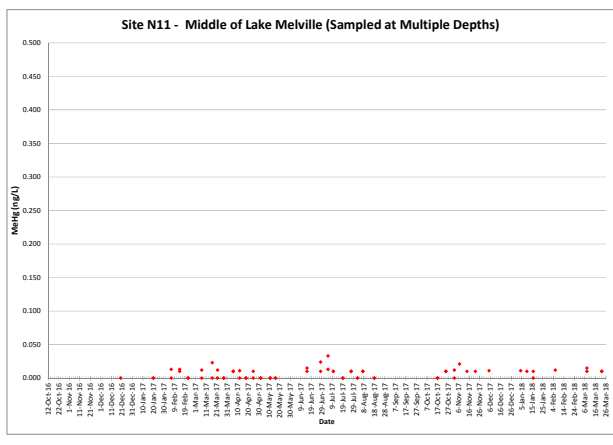
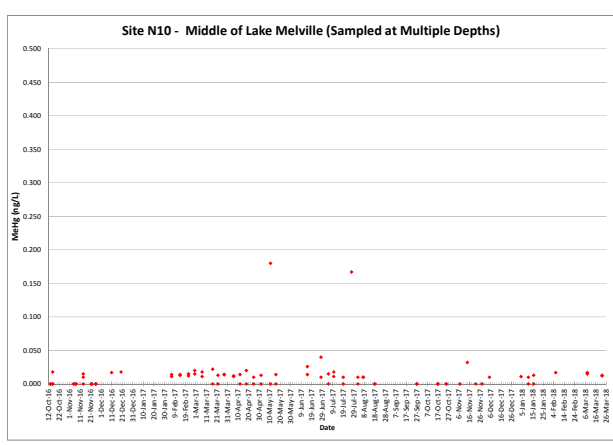
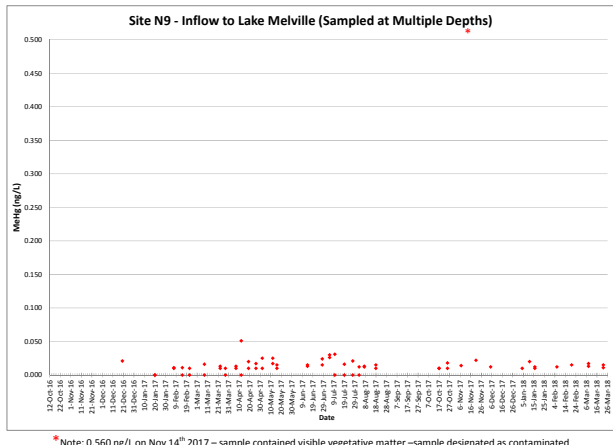
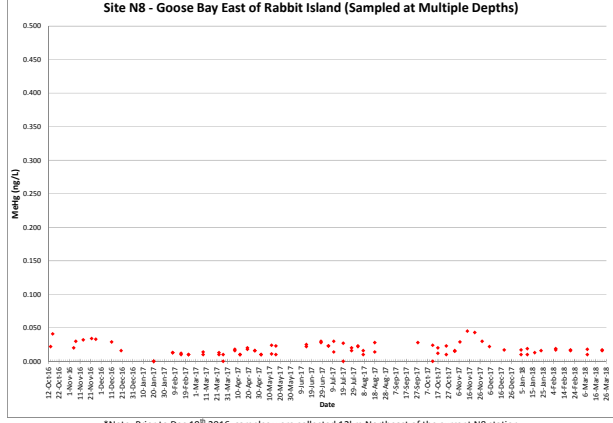
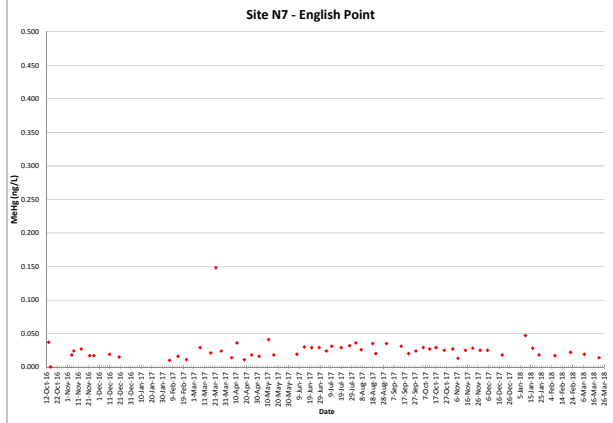


Total Methylmercury (ng/L) in Water



*Note: Prior to Dec 19th 2016, samples were collected 12km upstream from the causeway, 6km below Lower Muskrat Falls



Site N13 - Near Rigolet (Lake Outflow)

